

# Hellenic Navy Hydrographic Service (HNHS)

## MBSHC 21





## HNHS Task

---

The primary purpose of conducting hydrographic surveys is to produce and update nautical charts and other nautical publications aiming at the  
**SOLAS**



# HNHS Governance Framework (new structure)






# HNHS Products



ENCs



Nautical Publications



AMLs



Android App



Paper Charts



# HNHS Ships

H/S – O/S Naftilos



H/S Stravon



Hydrographic Launch 14

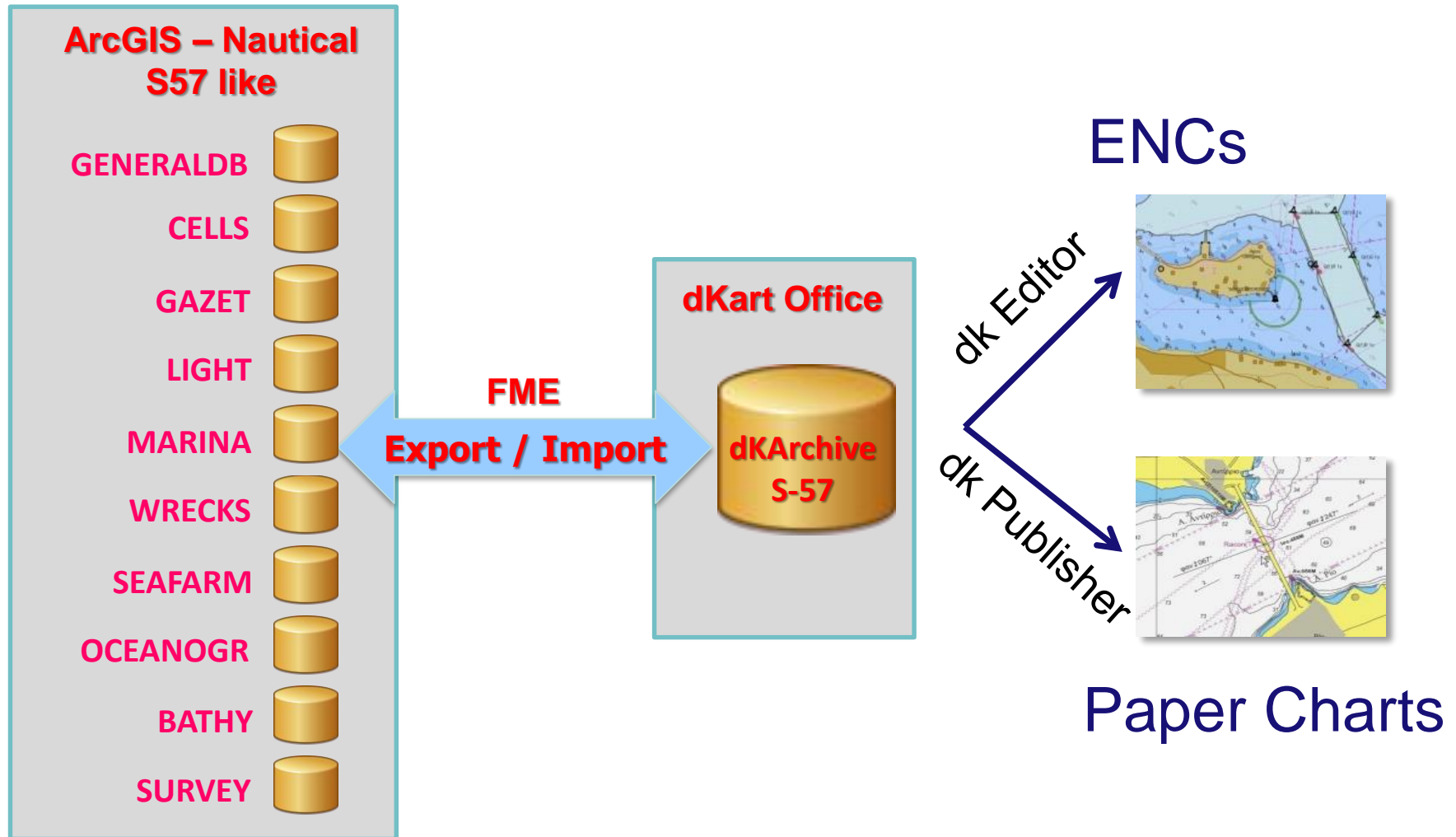


H/S – O/S Pytheas



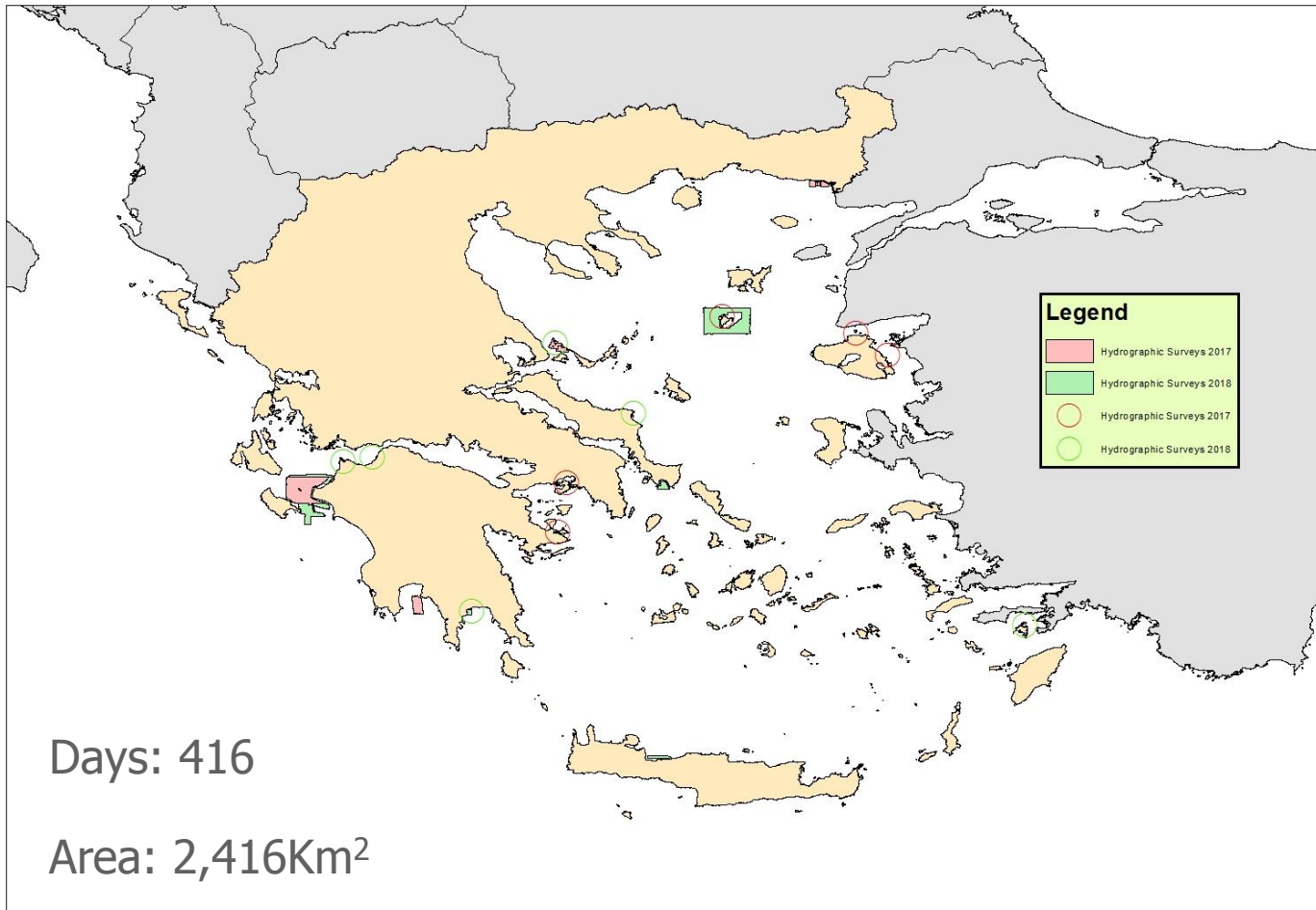


# Production, Maintenance of ENCs & Paper Charts



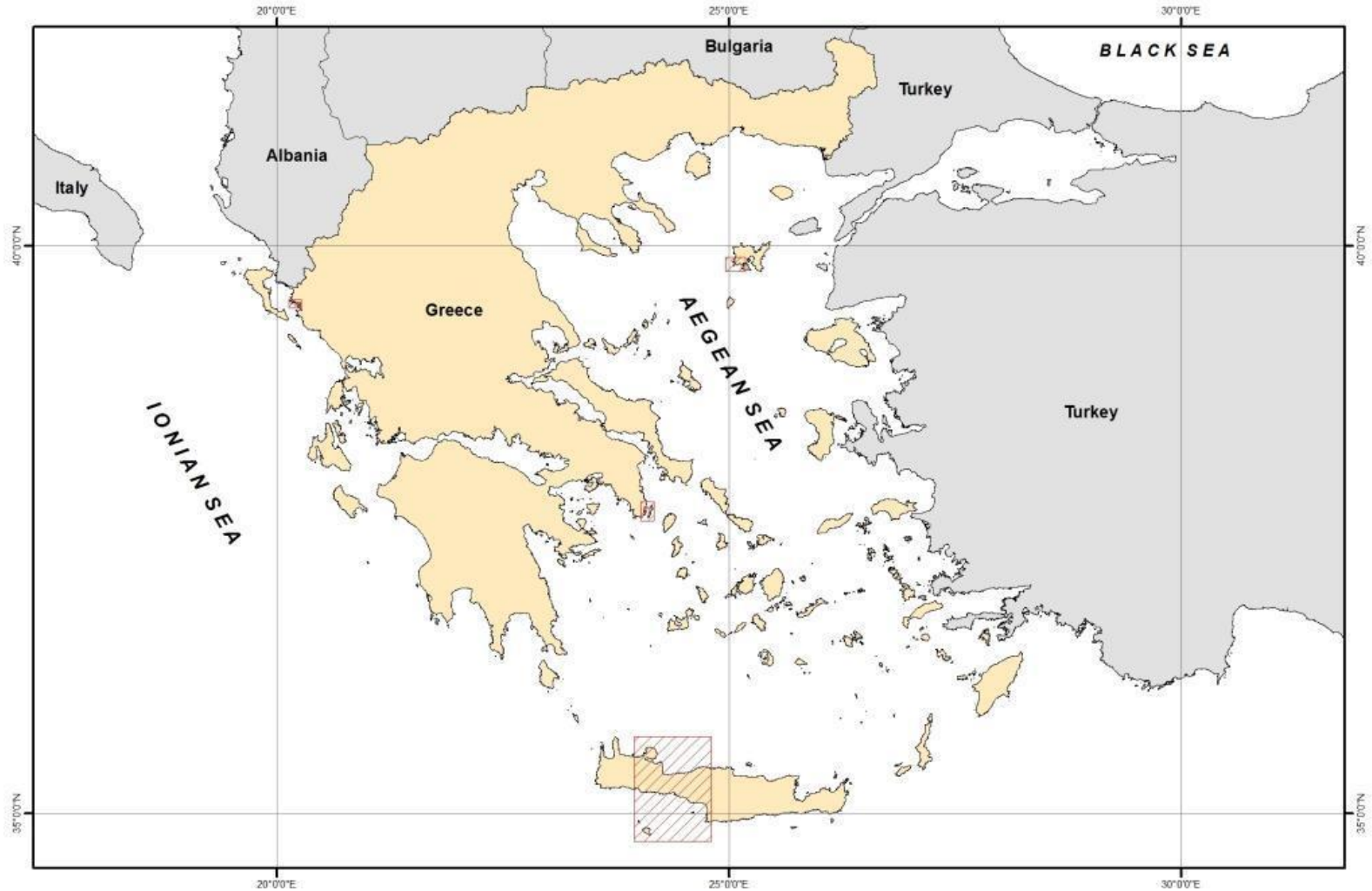


# Hydrographic Activities 2017-2018





# National Paper Charts 2017-2018





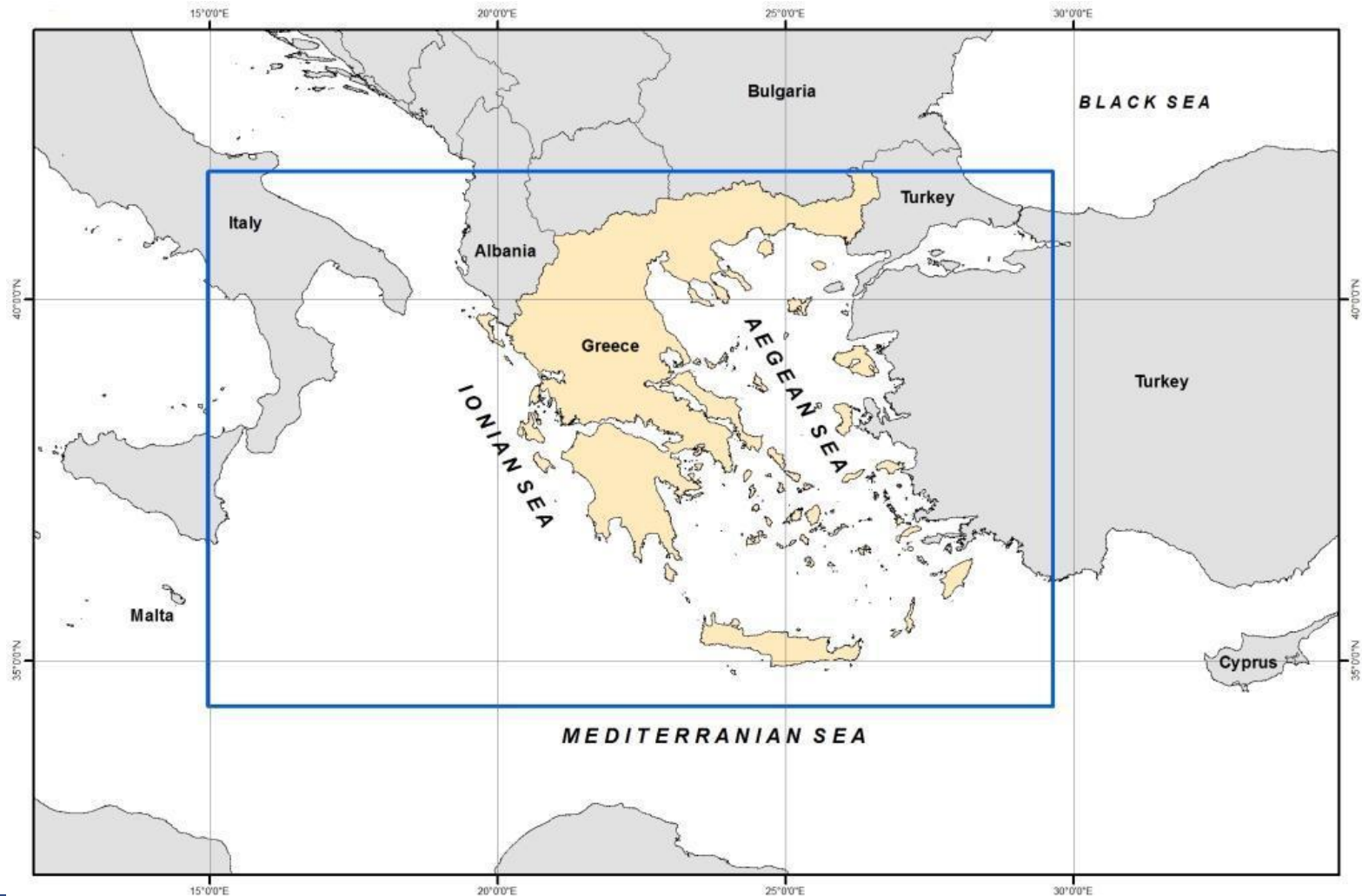


# Greek ENC's

Scale Category	Released ENC's	Target	Coverage %
1. Overview	1	1	100 %
2. General	2	2	100 %
3. Coastal	83	83	100 %
4. Approach	24	70	34 %
5. Harbour	39	72	54 %
6. Berthing	152	207	73 %
	<b>301</b>	<b>435</b>	<b>69 %</b>

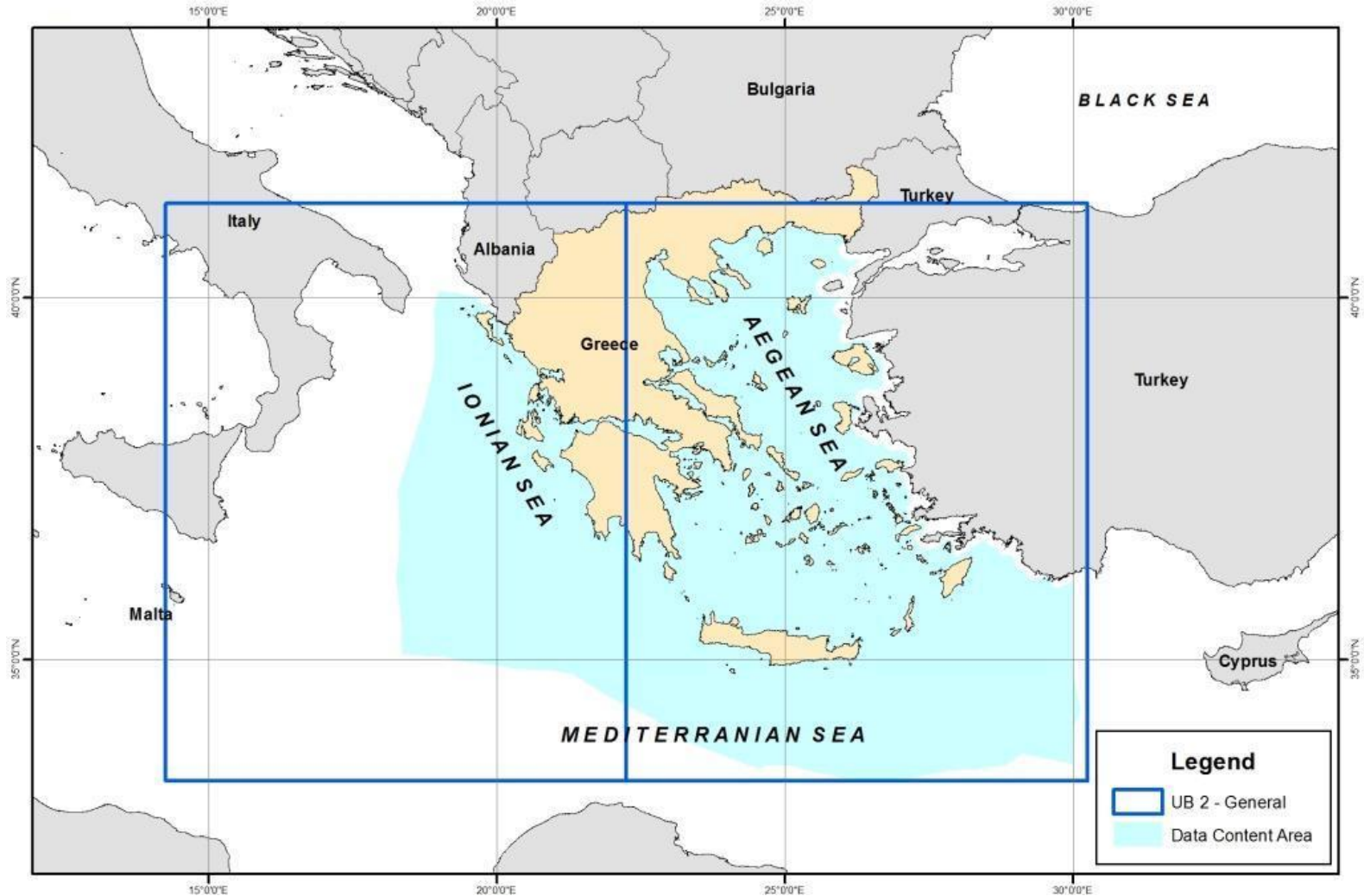


# Usage Band 1 Coverage : Overview



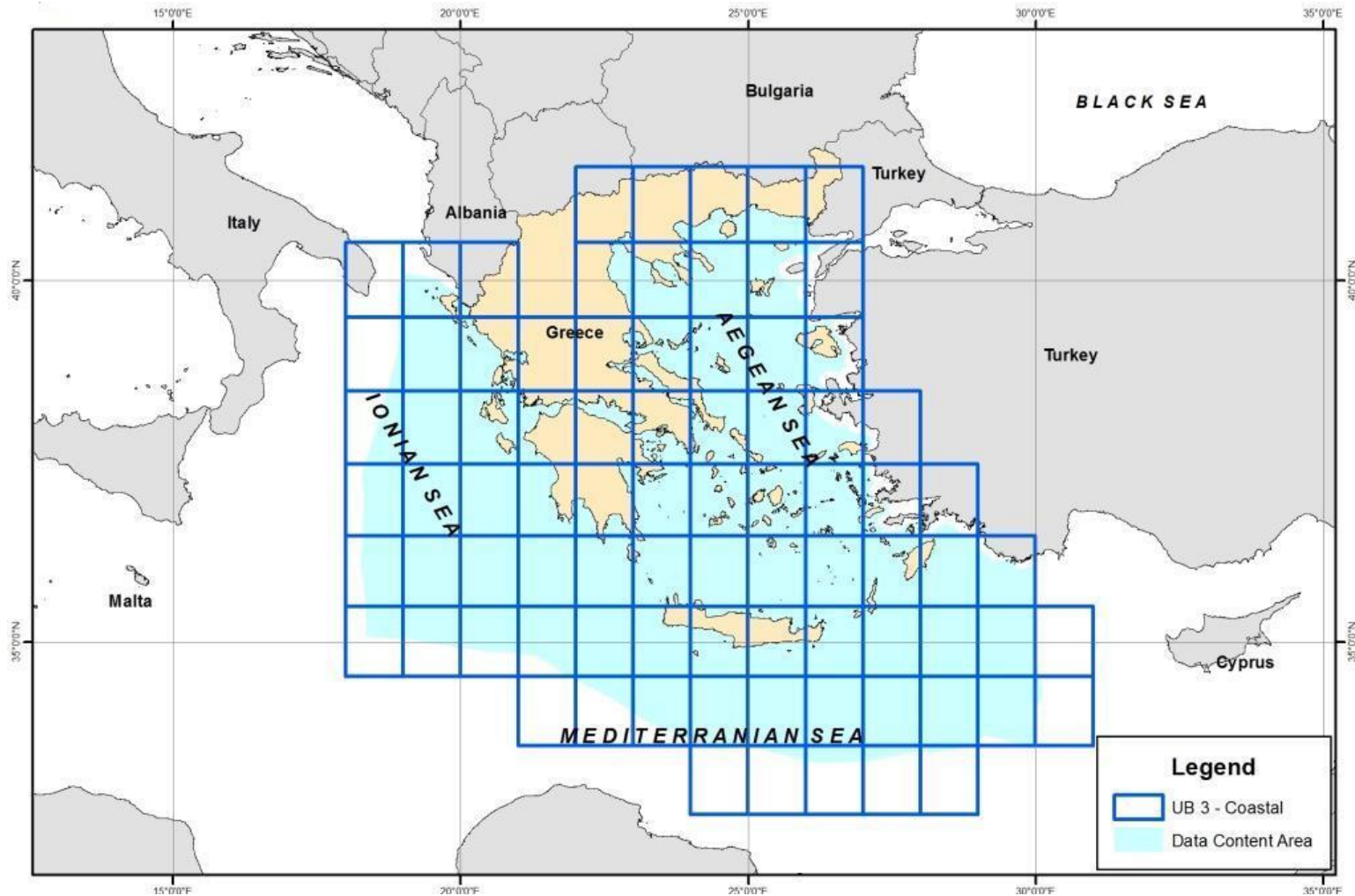


# Usage Band 2 Coverage : General



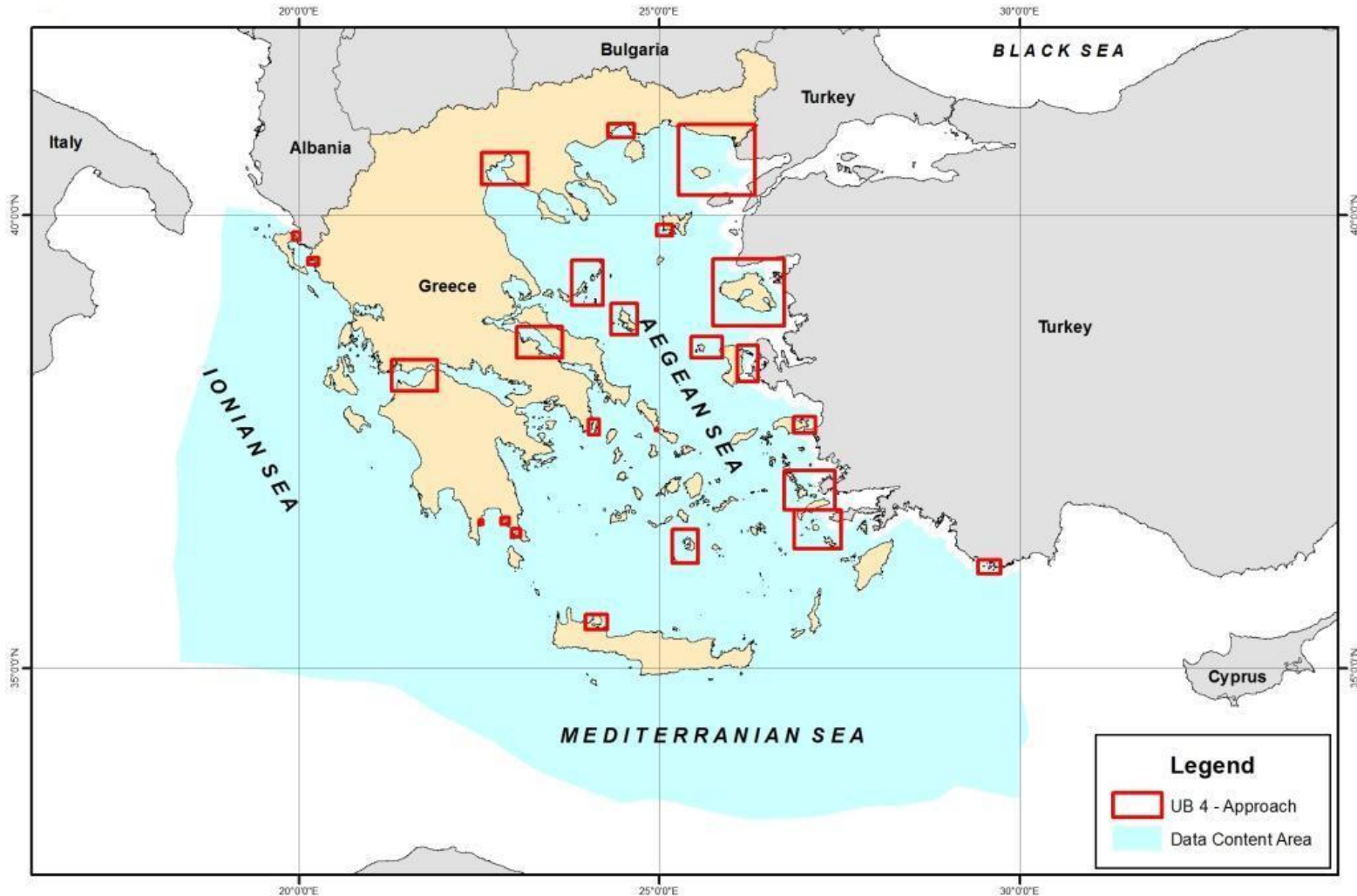


# Usage Band 3 Coverage : Coastal



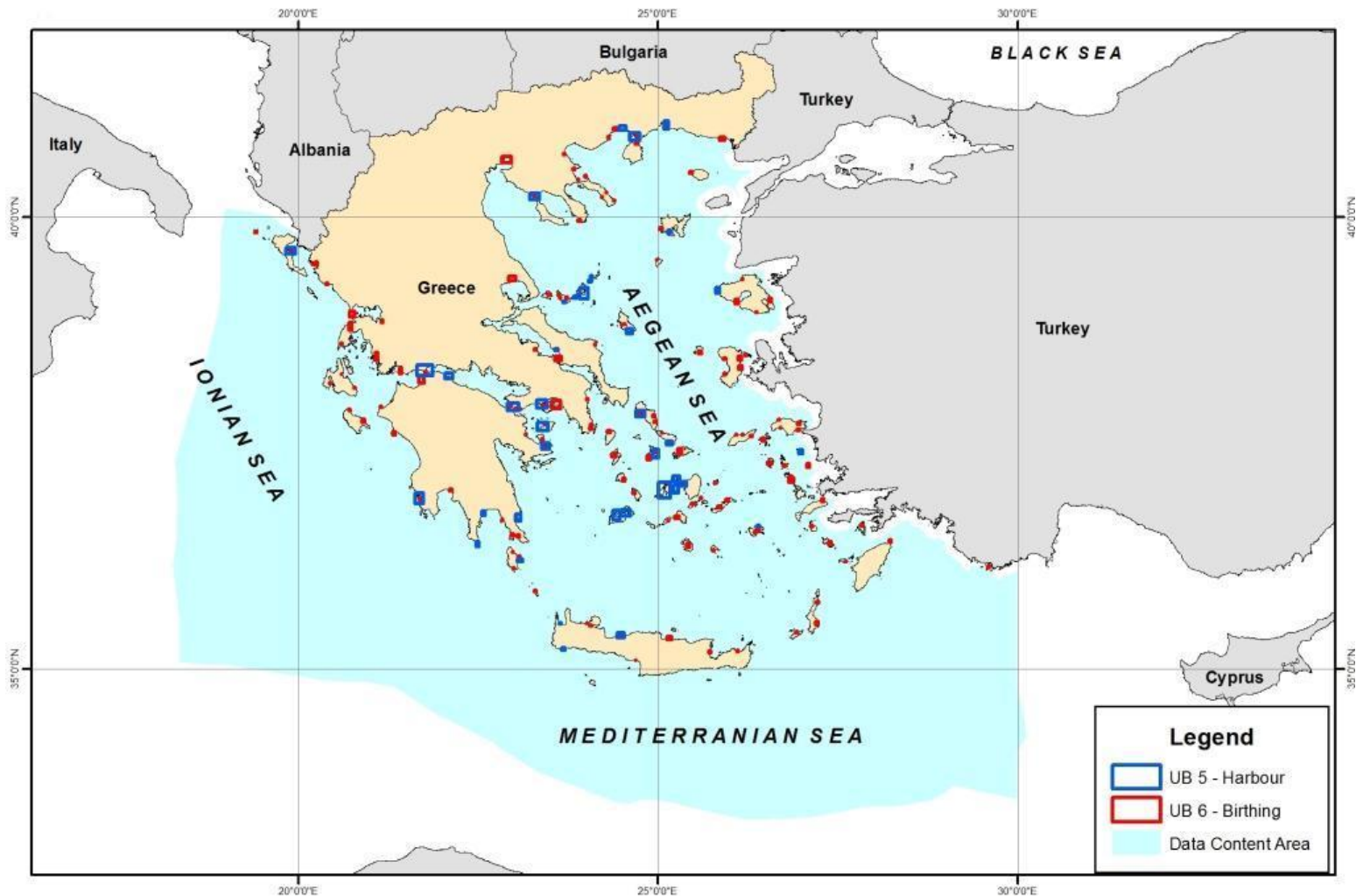


# Usage Band 4 Coverage : Approach





# Usage Band 5 & 6 Coverage : Harbour

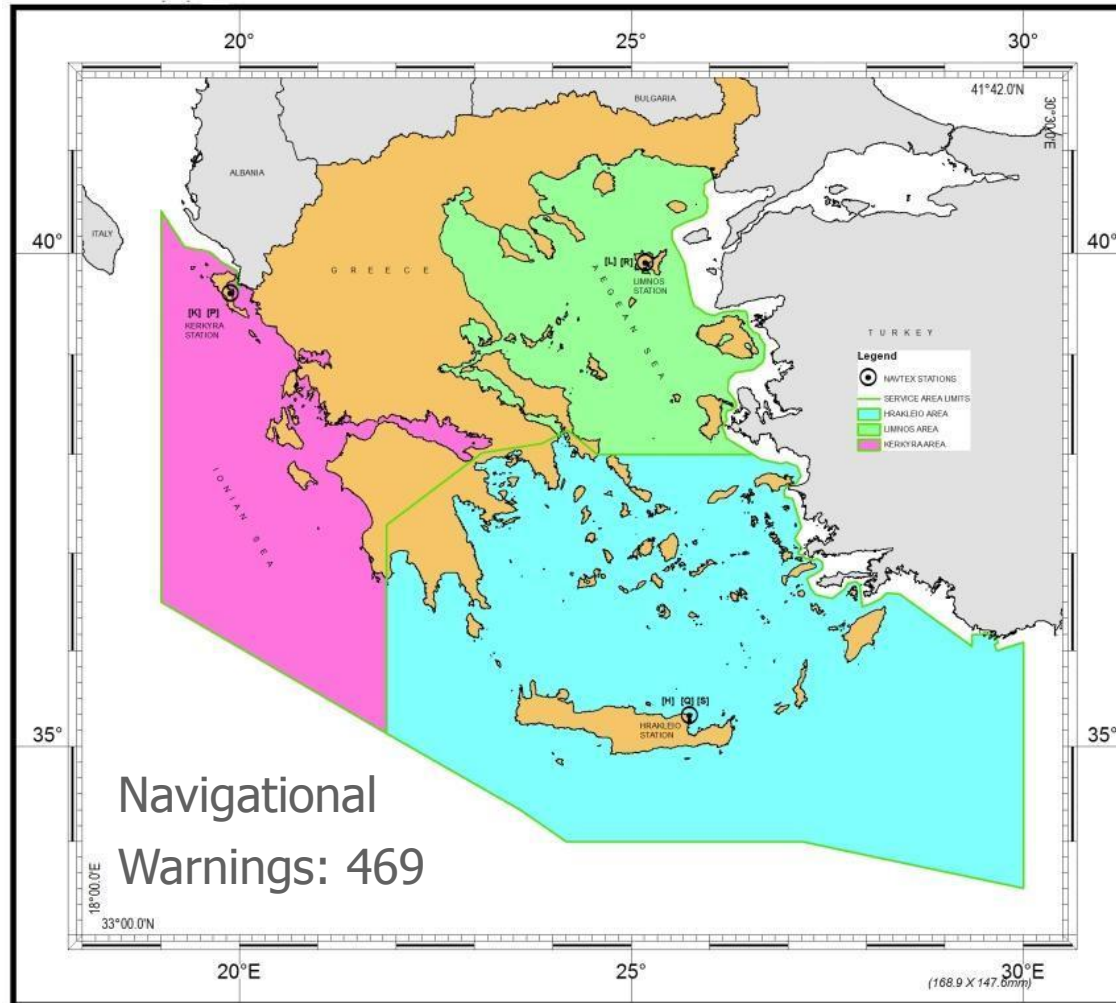




# Hellenic NAVTEX Stations Service Area

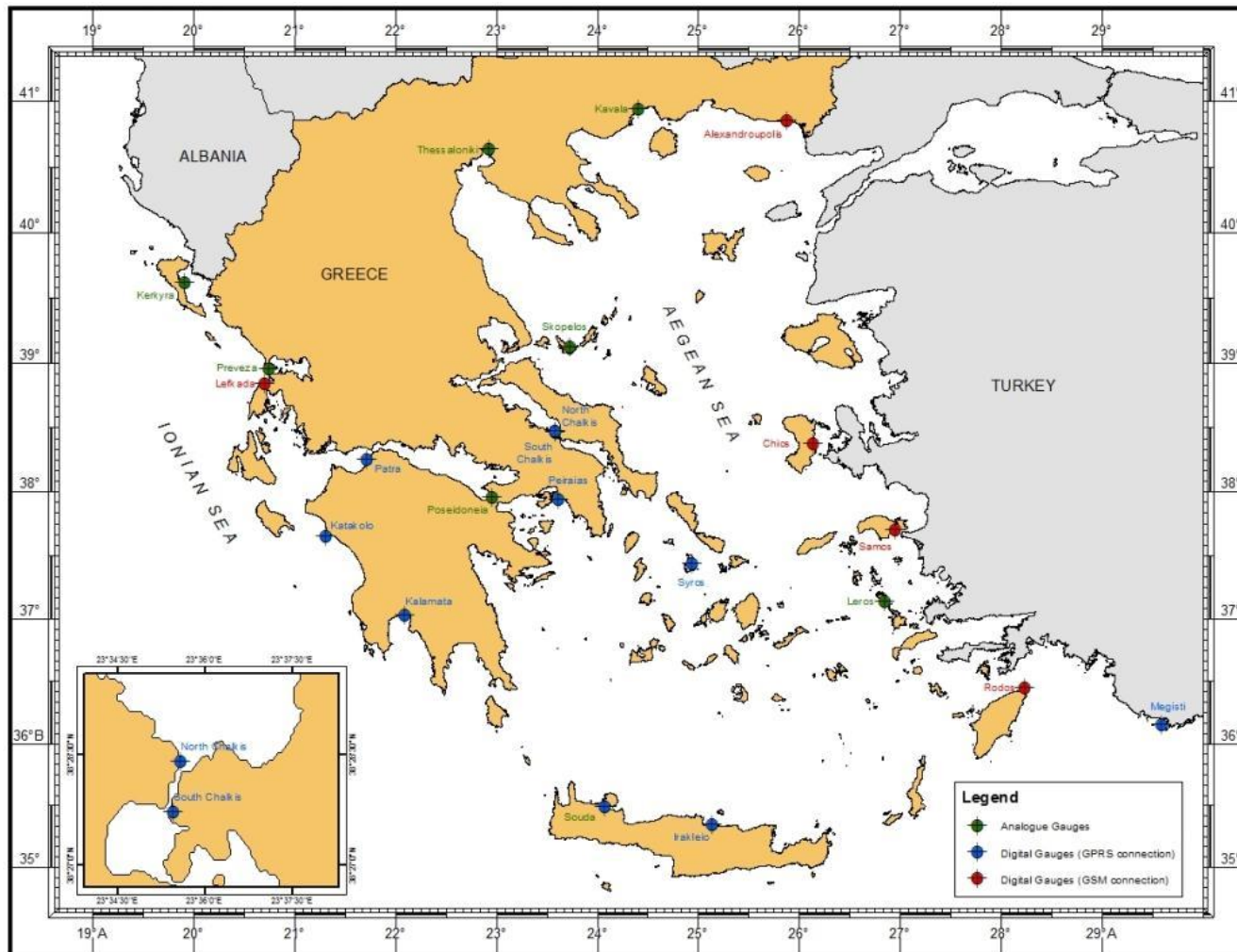
MSI

Maritime  
Safety  
Information






# National Tide Gauge Network







**Παγκόσμια Ημέρα  
Υδρογραφίας  
21 Ιουνίου 2019  
World Hydrography Day**



*Hydrographic Information Driving  
Marine Knowledge*

*Η Υδρογραφική Πληροφορία Οδηγός της Γνώσης στη Θάλασσα*



ΠΟΛΕΜΙΚΟ ΝΑΥΤΙΚΟ  
ΥΔΡΟΓΡΑΦΙΚΗ ΥΠΗΡΕΣΙΑ



INTERNATIONAL  
HYDROGRAPHIC  
ORGANIZATION

